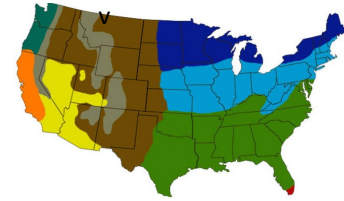


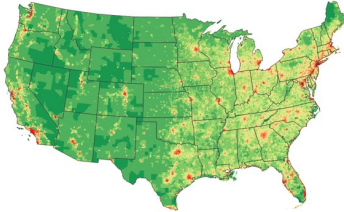
Year 5 Geography Knowledge Organiser

Physical Features

climate
zones



population
density

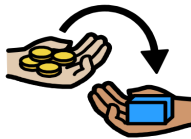


Human Features


Economic activity



Trade links




Distribution of natural resources



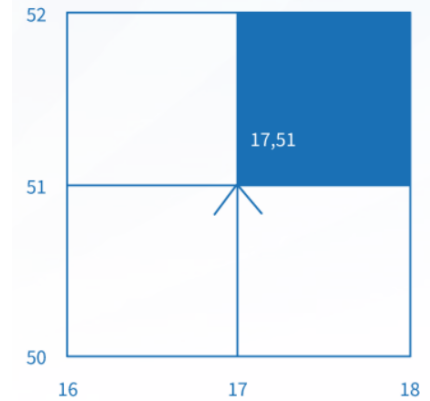
North America and USA



USA is a country in the
continent of
North America



Four figure grid references



Ordnance survey maps



Key Facts

- The most populated cities in the USA are: New York, Los Angeles, Houston and Philadelphia.
- The population of the UK is approximately 68 million in comparison to approximately 340 million in the USA (**five times more people live in the USA**).
- The land mass of the UK is approximately 242 thousand km² in comparison to approximately 10 million km² in the USA (**USA is 41 times larger than the UK**).

